APPENDIX G

CTC SR275 Relinquishment

North Region Office of Survey
P.O. Box 911
Marysville, CA. 95901

Document Filing
Dept of Transportation

By WFS

Date 3/30/00

YOLO Recorder's Office
Tony Bernhard, County Recorder
DOC- 2000-0005371-00
Acct 138-Cal St Misc. - NC
Monday, MAR 06, 2000 11:08:25
Ttl Pd $0.00 Nbr-0000195977
LUP/R8/1-3

SR275

31969-X

RELINQUISHMENT OF HIGHWAY RIGHT OF WAY IN THE
CITY OF WEST SACRAMENTO, ROAD 3-YOL-275-12.4/13.0
Request No. 31969-X

WHEREAS, State Highway Route 275, lying within the City of West Sacramento, between State Route 50 and the Sacramento River, has been deleted by legislative enactment, namely Assembly Bill 3020, Chapter 1154 Statutes of 1996; and

WHEREAS, by cooperative agreement dated October 6, 1999, between the City of West Sacramento and the State of California, the City agreed to accept title to a said portion of State Highway Route 275, upon relinquishment thereof to said City by the State of California; and

WHEREAS, by said cooperative agreement the City of West Sacramento is willing to accept a lump sum payment as the State's total responsibility to place said portion of Route 275 in a state of good repair; and

WHEREAS, this Commission does hereby approve the terms and conditions of said cooperative agreement; and

TRANSPORTATION COMMISSION
RESOLUTION No. R3428

PASSED BY
CTC
FEB 23 2000
CALIFORNIA
TRANSPORTATION COMMISSION

005371 MAR-6 00

3

18.20

WHEREAS, in accordance with said legislative enactment, this Commission has found and determined, and does hereby find and determine, that it is desirable and in the public interest that said highway be relinquished to the City of West Sacramento for use as a city street;

NOW, THEREFORE, IT IS VOTED by the California Transportation Commission that it relinquish and it does hereby relinquish, to the City of West Sacramento, effective upon the recordation of a certified copy hereof with the Recorder of Yolo County, all of the State of California's right, title and interest in and to said State highway, described as follows:

All that portion of deleted State Highway as indicated by outlining and designated as Segment to be Relinquished shown on those certain highway maps filed on December 16, 1999, in State Highway Map Book No. 3 at pages 25 through 28, inclusive, Records of Yolo County.

EXCEPTING AND RESERVING to the State of California any and all rights of ingress to and egress from the Highway hereby relinquished in and to the adjacent and adjoining freeway, except at such points as are now or may be established by resolution of this Commission.

ALSO RESERVING unto the State of California an AERIAL EASEMENT for freeway purposes, an easement and right of way to construct, replace, inspect, maintain, repair, operate or remove an overhead freeway bridge and highway, supporting columns and

005371 MAR-6 00

2

18 21

footings, including any and all appurtenances thereto, over, under, upon and across the following described real property, together with all abutter's rights of access to and from the adjoining property to the freeway viaduct upon, over and across that portion of the Route 275/50 westbound ramp lying between the westerly limits of the Relinquishment and 50 feet easterly of said westerly limits and that portion of the Route 50/275 eastbound ramp lying between the westerly limits of the Relinquishment and 680 feet easterly of said westerly limits.

THIS IS TO CERTIFY that the foregoing is a full and correct copy of the original resolution duly passed by the California Transportation Commission at its meeting regularly called and held on the 23rd day of February 2000 in the City of Los Angeles. Dated this 24th day of February 2000.

ROBERT T. REMEN, Executive Director
CALIFORNIA TRANSPORTATION COMMISSION

END OF DOCUMENT

005371 MAR-6 00

3

19.22

The State of California or its officers or agents shall not be responsible for the accuracy or completeness of electronic copies of this plan sheet.

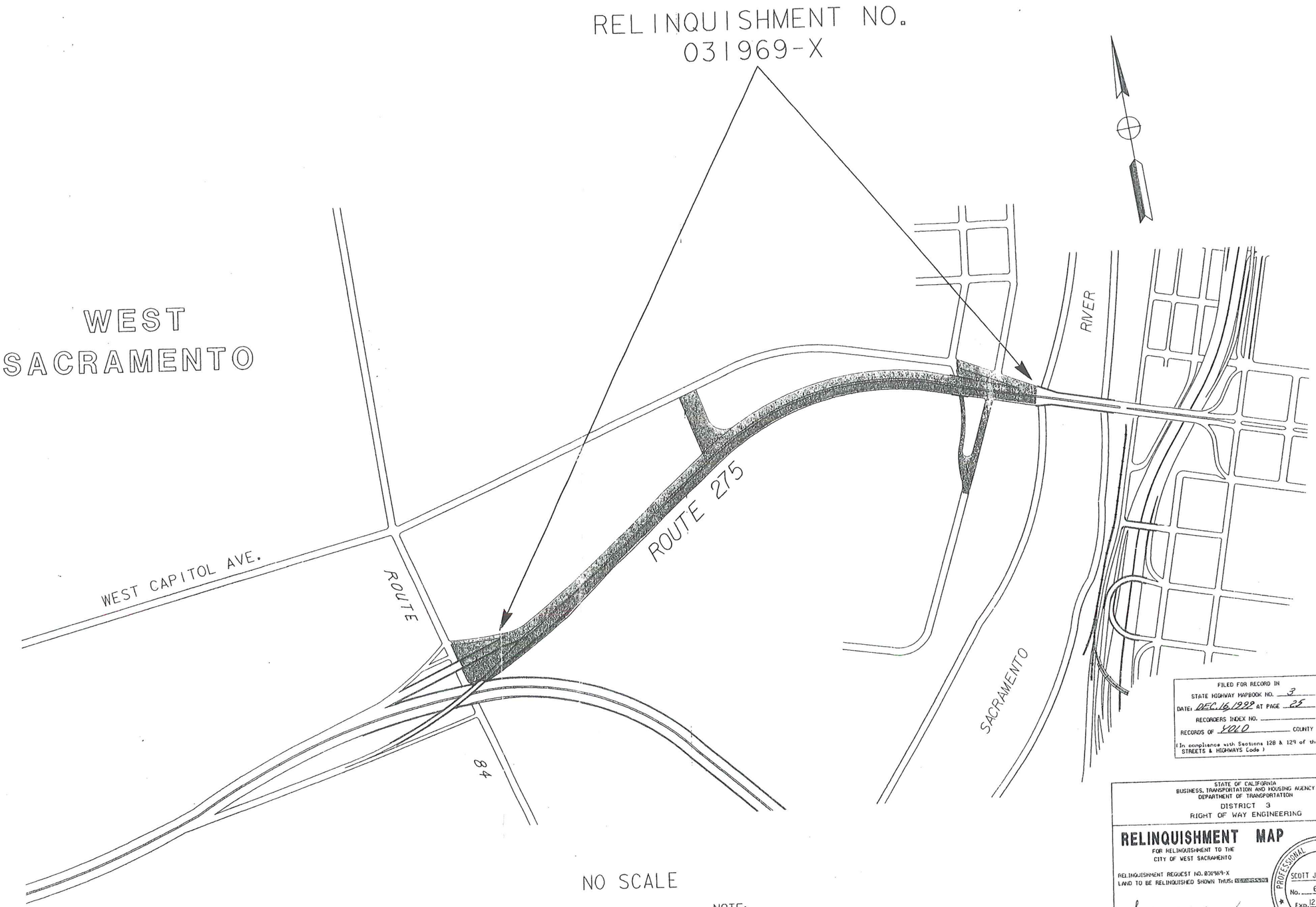

NO SCALE

NOTE:
STATE'S RIGHTS ARE NOT EXTINGUISHED UNTIL RECORDATION OF RELATED CTC RESOLUTION.

FILED FOR RECORD IN
STATE HIGHWAY MAPBOOK NO. 3
DATE: DEC. 16, 1999 AT PAGE 25
RECORDERS INDEX NO. _____
RECORDS OF YOLO COUNTY
(In compliance with Sections 128 & 129 of the STREETS & HIGHWAYS Code)

STATE OF CALIFORNIA
BUSINESS, TRANSPORTATION AND HOUSING AGENCY
DEPARTMENT OF TRANSPORTATION
DISTRICT 3
RIGHT OF WAY ENGINEERING

RELINQUISHMENT MAP

FOR RELINQUISHMENT TO THE
CITY OF WEST SACRAMENTO

RELINQUISHMENT REQUEST NO. 031969-X
LAND TO BE RELINQUISHED SHOWN THUS: [illegible]

Scott J. Jackson
DISTRICT R/W ENGINEER
LICENSED LAND SURVEYOR

PROFESSIONAL LAND SURVEYOR
SCOTT J. JACKSON
No. 6358
Exp. 12-31-2002
STATE OF CALIFORNIA

November 12, 1999
DATE

SCALE:

The State of California or its shall not be responsible for the completeness of electronic copi

T.9N.-R.4E.-M.D.B.&M.

SEC. 34

WASHINGTON UNDERPASS

Existing Traveled Way

J.R.TILLER et al

JAMES R. MASON et al

COUNTY ROAD

F. B. HART et al

CARL RICCI et al

A. B. McRae et al

W. H. RISKE

BASELINE

EASTBOUND ℄

WESTBOUND ℄

BRIGHTON SAND & GRAVEL CO.

ELWOOD M. OLSON

STATE BOX CO.

SACRAMENTO NORTHERN RAILWAY CO.

S.N. RAILWAY

S.N. Relocation

Existing Traveled Way

MARGARET (Q) STREET

5TH ST.

4TH ST.

WASHINGTON

TOWN

SEGMENT TO BE RELINQUISHED

DAVE HAYS & GRACE FONG

2ND ST.

SO. PAC. CO.

Reed Orchard Co.

Ralph Cebrian

TOWER BR.

M STREET

SACRAMENTO NORTHERN RAILWAY CO.

THE TEXAS CO.

S.N. RAILWAY CO.

STATE OF CALIF.

Sacramento River

EASTERLY TERMINUS OF COURSE DESCRIBED AS S 59°01'E 223.07 FT. IN DEED TO STATE OF CALIF. RECORDED 12/27/50 IN BOOK 335, PAGE 222, O.R. OF YOLO COUNTY

SEE SHEET 3 OF 4

LEGEND

Access Rights acquired by State

Opening where Access to highway is permitted

NOTE:

STATE'S RIGHTS ARE NOT EXTINGUISHED UNTIL RECORDATION OF RELATED CTC RESOLUTION.

FILED FOR RECORD IN
STATE HIGHWAY MAPBOOK NO. ____
DATE: DEC 16, 1999 AT PAGE ____
RECORDERS INDEX NO. ____
RECORDS OF YOLO
(In compliance with Sections 128 & 12 STREETS & HIGHWAYS Code)

STATE OF CALIFORNIA
BUSINESS, TRANSPORTATION AND HOUSING
DEPARTMENT OF TRANSPORTATION
DISTRICT 3
RIGHT OF WAY ENGINEERI

RELINQUISHMENT MAP

FOR RELINQUISHMENT TO THE
CITY OF WEST SACRAMENTO

RELINQUISHMENT REQUEST NO. 031969-X
LAND TO BE RELINQUISHED SHOWN THUS:

Scott J. Jackson
DISTRICT R/W ENGINEER
LICENSED LAND SURVEYOR

November 12, 1999
DATE

DIST.	CO.	RTE.	K.P.
03	YOL	275	20.04/20.94

PROJECT SETUP POINT:

REVISIONS | DATE

REVISIONS | DATE

REVISIONS | DATE

REVISIONS | DATE

DIRECTORY /projects/route
/
FILE NAME .dgn
MAPSCRIPT(MED)

The State of California or its offic
shall not be responsible for the acc
completeness of electronic copies o

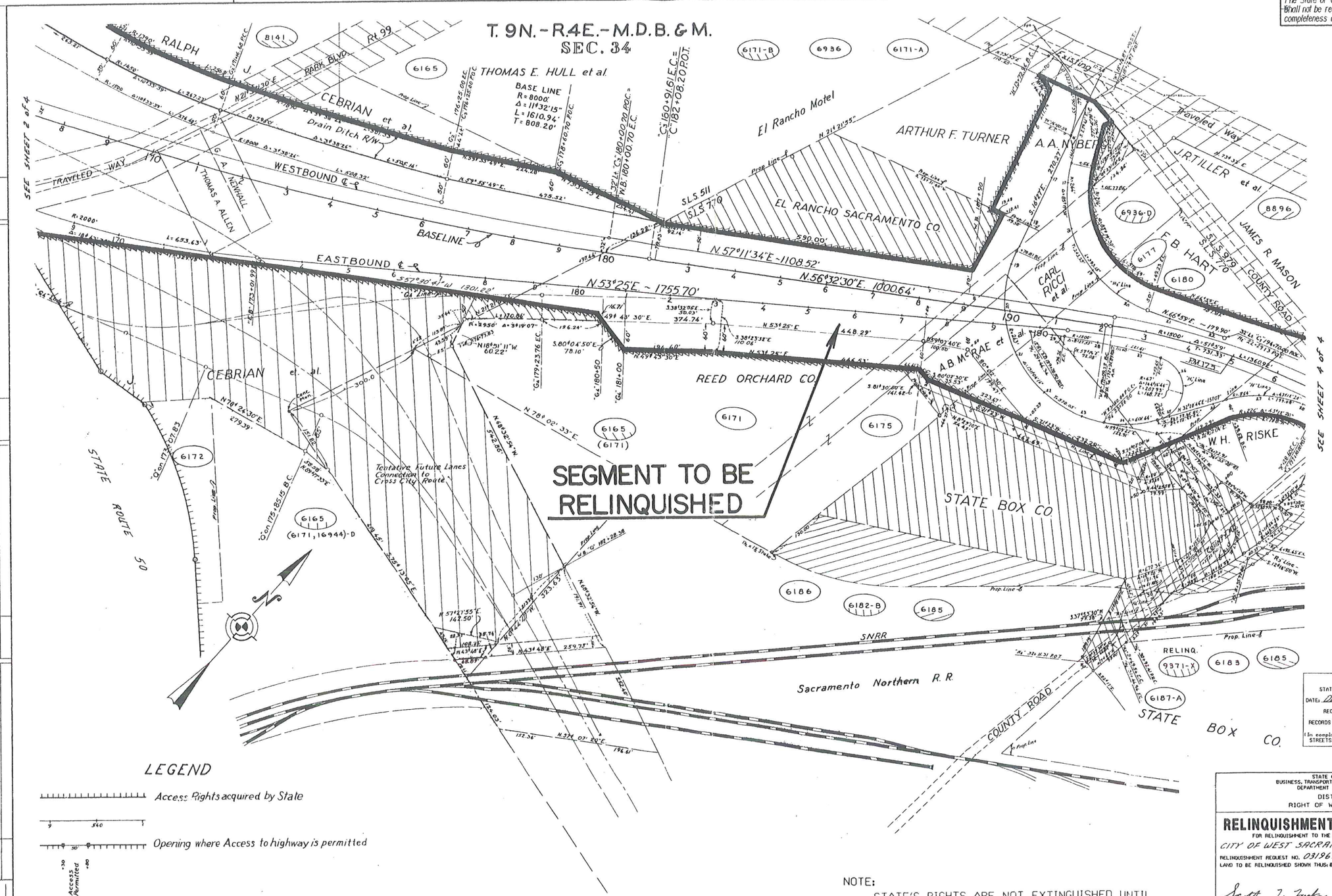

LEGEND

Access Rights acquired by State

Opening where Access to highway is permitted

NOTE:
STATE'S RIGHTS ARE NOT EXTINGUISHED UNTIL RECORDATION OF RELATED CTC RESOLUTION.

FILED FOR RECORD IN
STATE HIGHWAY MAPBOOK NO. _
DATE: DEC. 16, 1999 AT PAGE
RECORDERS INDEX NO. _
RECORDS OF YOLO
(In compliance with Sections 128 & STREETS & HIGHWAYS Code)

STATE OF CALIFORNIA
BUSINESS, TRANSPORTATION AND HOUSING AGENC
DEPARTMENT OF TRANSPORTATION
DISTRICT 3
RIGHT OF WAY ENGINEERING

RELINQUISHMENT MAP

FOR RELINQUISHMENT TO THE
CITY OF WEST SACRAMENTO
RELINQUISHMENT REQUEST NO. 031969-X
LAND TO BE RELINQUISHED SHOWN THUS:

Scott J. Jackson
DISTRICT R/W ENGINEER
LICENSED LAND SURVEYOR

November 12, 1999
DATE

DIST.	CO.	RTE.	KP.	SCALE
03	YOL	275	20.04/20.94	3

PROJECT SETUP POINT:

REVISIONS | DATE

DIRECTORY /project/route
FILE NAME .dgn
MICROFILMED

The State of California or its of
shall not be responsible for the a
completeness of electronic copies

T.9N.-R.4E.-M.D.B.&M.
SEC. 33



AERIAL EASEMENTS RESERVED FOR RTE. 275 WESTBOUND FLYOVER & 50/275 EASTBOUND CONNECTOR. (SEE C.T.C. RESOLUTION FOR DESCRIPTION)

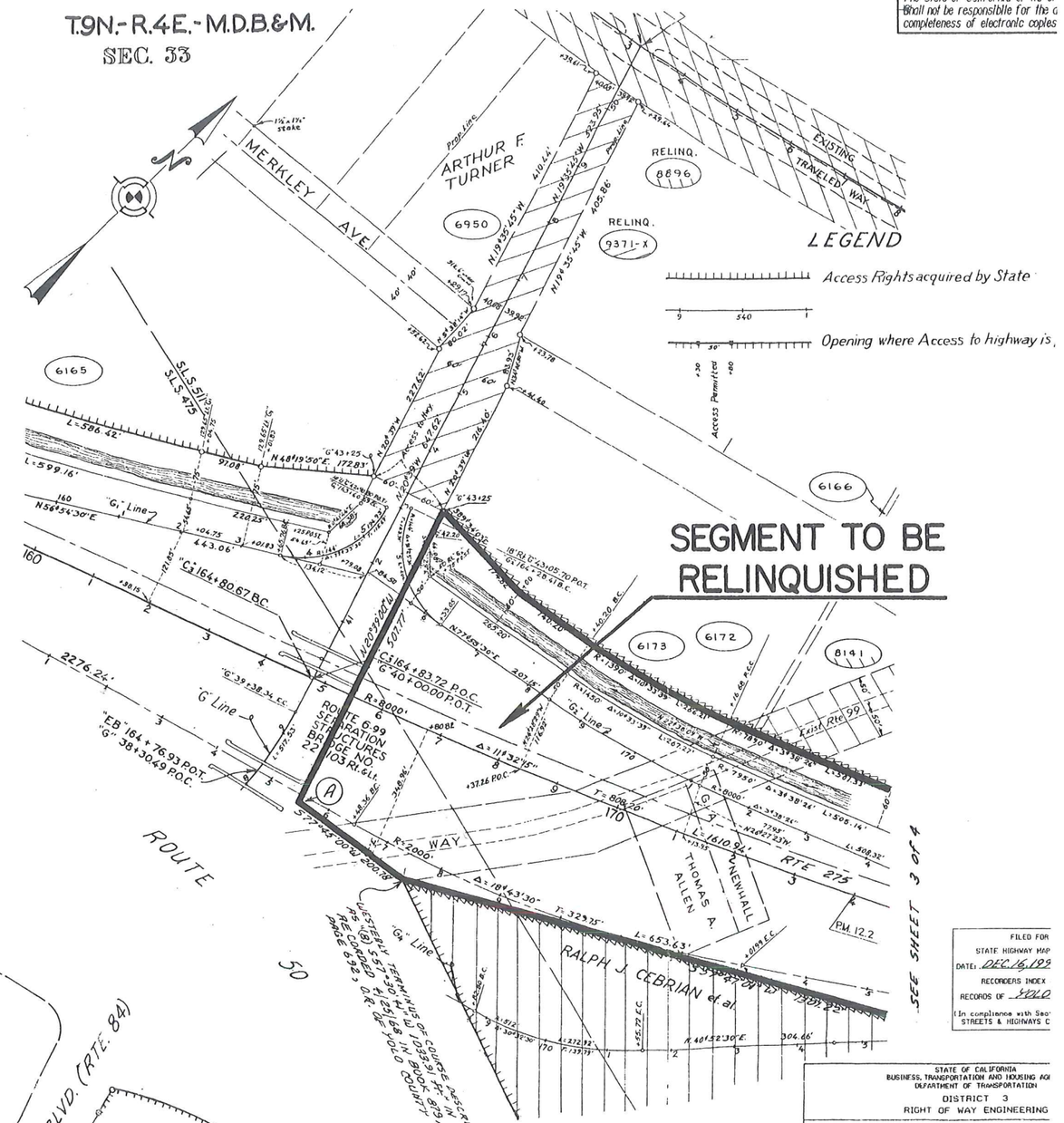

NOTE:
STATE'S RIGHTS ARE NOT EXTINGUISHED UNTIL RECORDATION OF RELATED CTC RESOLUTION.

FILED FOR
STATE HIGHWAY MAP
DATE: DEC. 16, 199
RECORDERS INDEX
RECORDS OF YOLO
(In compliance with Sec
STREETS & HIGHWAYS C

STATE OF CALIFORNIA
BUSINESS, TRANSPORTATION AND HOUSING AGE
DEPARTMENT OF TRANSPORTATION
DISTRICT 3
RIGHT OF WAY ENGINEERING

RELINQUISHMENT MAP

FOR RELINQUISHMENT TO THE
CITY OF WEST SACRAMENTO

RELINQUISHMENT REQUEST NO. 031969-X
LAND TO BE RELINQUISHED SHOWN THUS:

Scott J. Jackson
DISTRICT R/W ENGINEER
LICENSED LAND SURVEYOR

December 12, 1999
DATE

PROFESSIONAL SCOT No. Exp STATE

DIST.	CO.	RTE.	K.P.	SCA
03	YOL	275	20.04/20.94	2

PROJECT SETUP POINT:

REVISIONS | DATE

DIRECTORY /project/route
/
FILE NAME ..dgn
MICROFILMED